

revitalising unley road



The City of Unley has a long term commitment to revitalise Unley Road, to create a more attractive, vibrant and accessible streetscape to benefit those working, living and visiting the area.

Demonstration image at
Two Four Six/ Hyde Park Place



1
PRIMARY FOOTPATH
PAVER



2
HEADER COURSE AND
LANDING PAVER



3
BLUE FEATURE BAND
PAVER



4
DRIVEWAY PAVERS/
EXPOSED CONCRETE
AGGREGATE FINISH



5
STREET FURNITURE



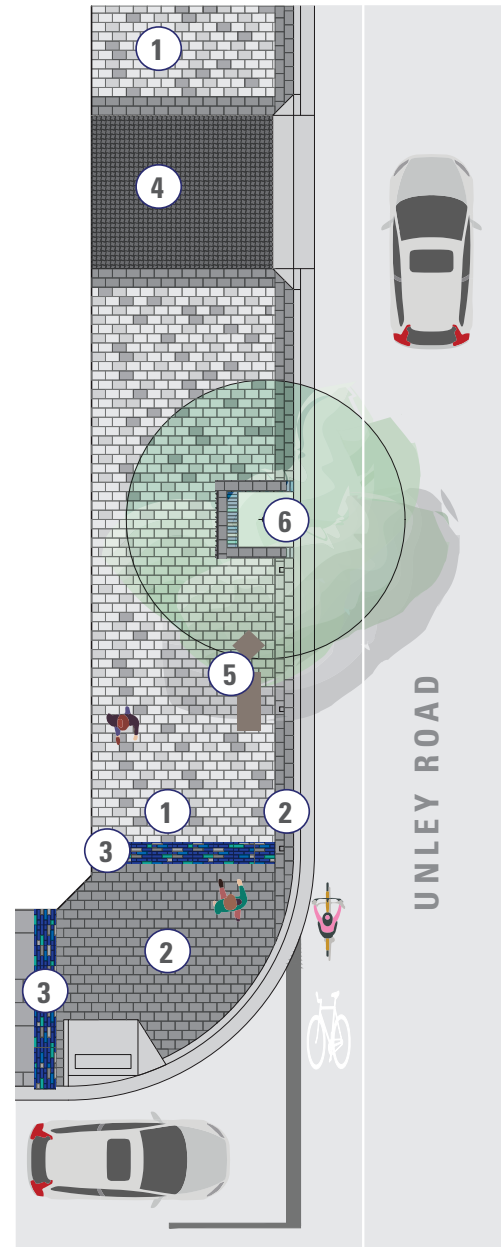
6
JACARANDA STREET
TREES

public realm

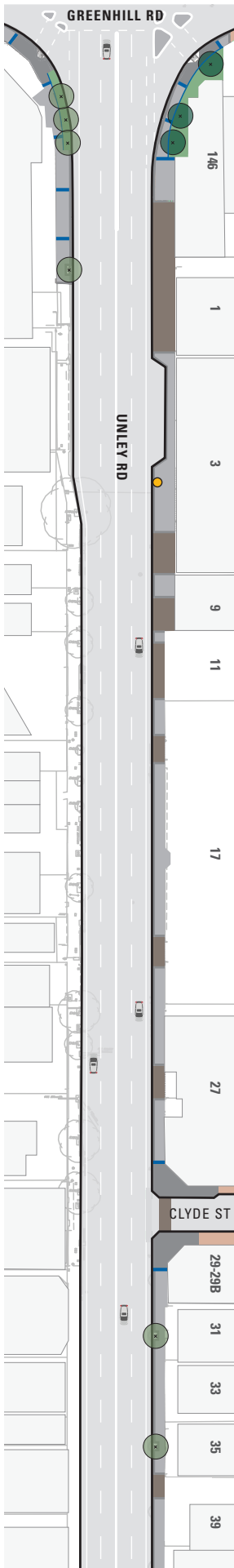
The Unley Road Public Realm Design Guidelines establish a new palette of materials, furniture, and other features to support the revitalisation of Unley Road and the adjacent side streets.

The Guidelines aim to:

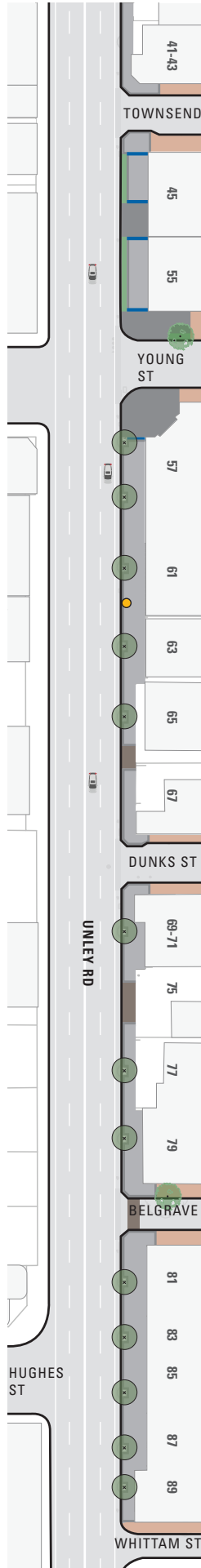
- Enhance the character, identity and appeal of Unley Road
- Maximise opportunities for economic activation and community interaction
- Increase greening and amenity
- Improve pedestrian and bicycle access and movement



The implementation of the new public realm will be staged over several years, responding to the condition of the existing footpaths and other infrastructure. Council will also consider opportunities to work with interested stakeholders to accelerate the streetscape renewal through co-investment partnerships with local businesses, landlords, developers, and the State Government.



CONTINUED



stage one

In early 2023 the City of Unley will commence the first stage of the upgrade, extending along the eastern side of Unley Road, between Greenhill Road and Whittam Street.

The extent of works is informed by the Council's requirement to upgrade its existing stormwater infrastructure and replace new kerbing along this section.

Once the infrastructure works have been completed, the footpaths will be paved with new look pavers, as well as new seating and trees at key locations. Final tree locations will be subject to below ground site conditions.

Improvements to the Clyde Street and Belgrave Court intersections will also be considered.

LEGEND

- PRIMARY FOOTPATH PAVER
- HEADER COURSE AND LANDING PAVER
- BLUE FEATURE BAND PAVER
- DRIVEWAY PAVERS/ EXPOSED CONCRETE AGGREGATE FINISH
- EXISTING FOOTPATH PAVING
- GREEN BIKE LANE
- GARDEN BED
- EXISTING STREET TREES
- PROPOSED STREET TREES
- EXISTING BUS STOP

NORTH



NOT TO SCALE



Demonstration image at Two Four Six/ Hyde Park Place



The recently established streetscape between Opey Avenue and Hart Avenue demonstrates the new pavers, street furniture and increased greening anticipated for Unley Road.

The Council's Project Team is committed to working with the local business and residents to ensure the project takes reasonable steps to reduce disruption during construction.

The Council anticipates awarding the construction contract by the end of 2022 and commencing works in April 2023.

Once Council has selected the contractor, further detail regarding construction staging and duration will be shared with the community ahead of works commencing.

Get in touch

unley.sa.gov.au/unley-road

Email us:

Pobox1@unley.sa.gov.au