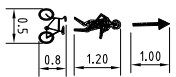


R8-28 SHARED USE PATH SIGN

R7-48 END OF SIGN



SHARED PATH PAVEMENT LINE MARKING PLACE EVERY 100m AS DIRECTED



R8-1B BICYCLE ONLY SIGN



R6-4 ROAD AHEAD SIGN

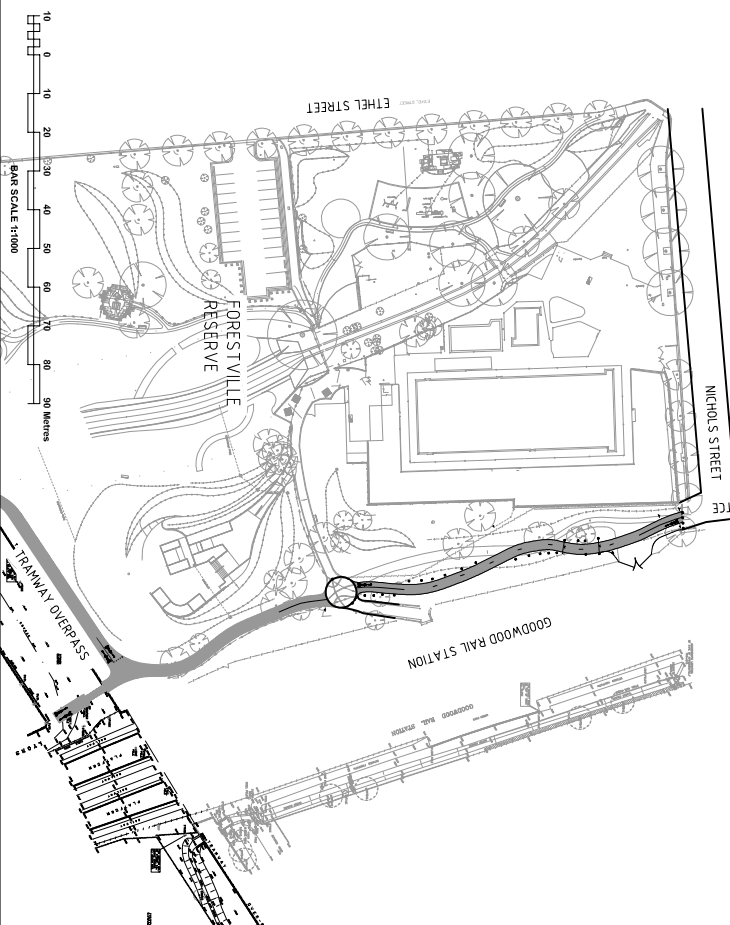


R9-3 BICYCLES EXCEEDED

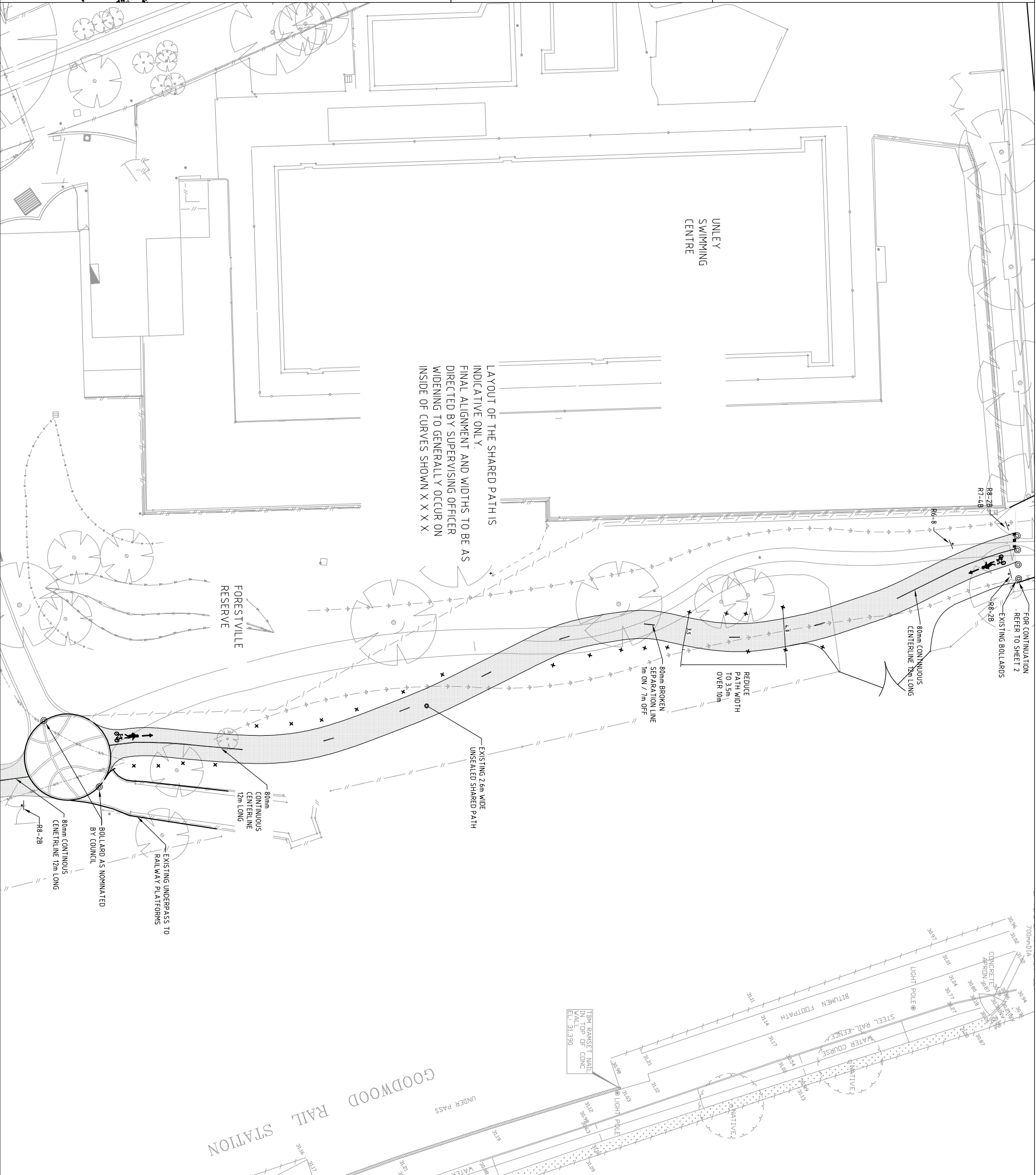
100mm COMPACTED PM2/20 WIDER PATH TO PROVIDE OVERALL WIDTH OF 3.0m. WIDENING MAY TAKE PLACE ON ONE OR BOTH SIDES TO SUIT SITE CONDITIONS AND ALIGNMENT.

TYPE EXISTING PATH MATERIAL, ADD ADDITIONAL DRAINAGE PROFILES AS REQUIRED TO MAINTAIN 2% CROSS FALL TO NATURAL SURFACE. APPLY 30mm HOT MIX SEAL.

SHARED PATH - TYPICAL SECTION AT FORESTVILLE RESERVE SCALE 1:20 AT A1



LOCALITY PLAN SCALE 1:1000 AT A1



LAYOUT OF THE SHARED PATH IS INDICATIVE ONLY. FINAL ALIGNMENT AND WIDTHS TO BE AS DIRECTED BY SUPERVISING OFFICER. WIDENING TO GENERALLY OCCUR ON INSIDE OF CURVES SHOWN X X X X.

GENERAL CONSTRUCTION PLAN SCALE 1:200 AT A1

NOTES:

ALL LEVELS TO AHD. 100mm ON ORIGINAL DRAWING. (DO NOT SCALE)

www.tonkin.com.au



TONKIN CONSULTING ADELAIDE LEVEL 2, 68 RUNDE STREET KENT TOWN SA 5067 T +61 8 8273 3100 F +61 8 8273 3110 E adelaide@tonkin.com.au

Offices also in: BERRI, DARWIN, MOUNT GAMBER. Services include: CIVIL INFRASTRUCTURE, STRUCTURAL, ENVIRONMENTAL, WATER RESOURCES, STORMWATER MANAGEMENT, ROAD DESIGN & TRAFFIC, SOLID WASTE, SPATIAL INFORMATION, ELECTRICAL MECHANICAL AND PLUMBING.

SCALE: AS SHOWN SHEET SIZE: A1

CITY OF UNLEY GREENWAYS SHARED PATH FORESTVILLE RESERVE TO NICHOLS STREET GENERAL CONSTRUCTION

FILENAME: 20120115\_LAYOUT-2.DWG

JOB NUMBER: 20120115 SHEET NUMBER: 01 REVISION: 1

ISSUED FOR REVIEW

APPROVED DATE: 27.02.10

REVISION

AMENDMENT / REASON FOR ISSUE

DATE

APPROVED

DATE

DATE

DATE

DATE

DATE

DATE